ANNEXURE A

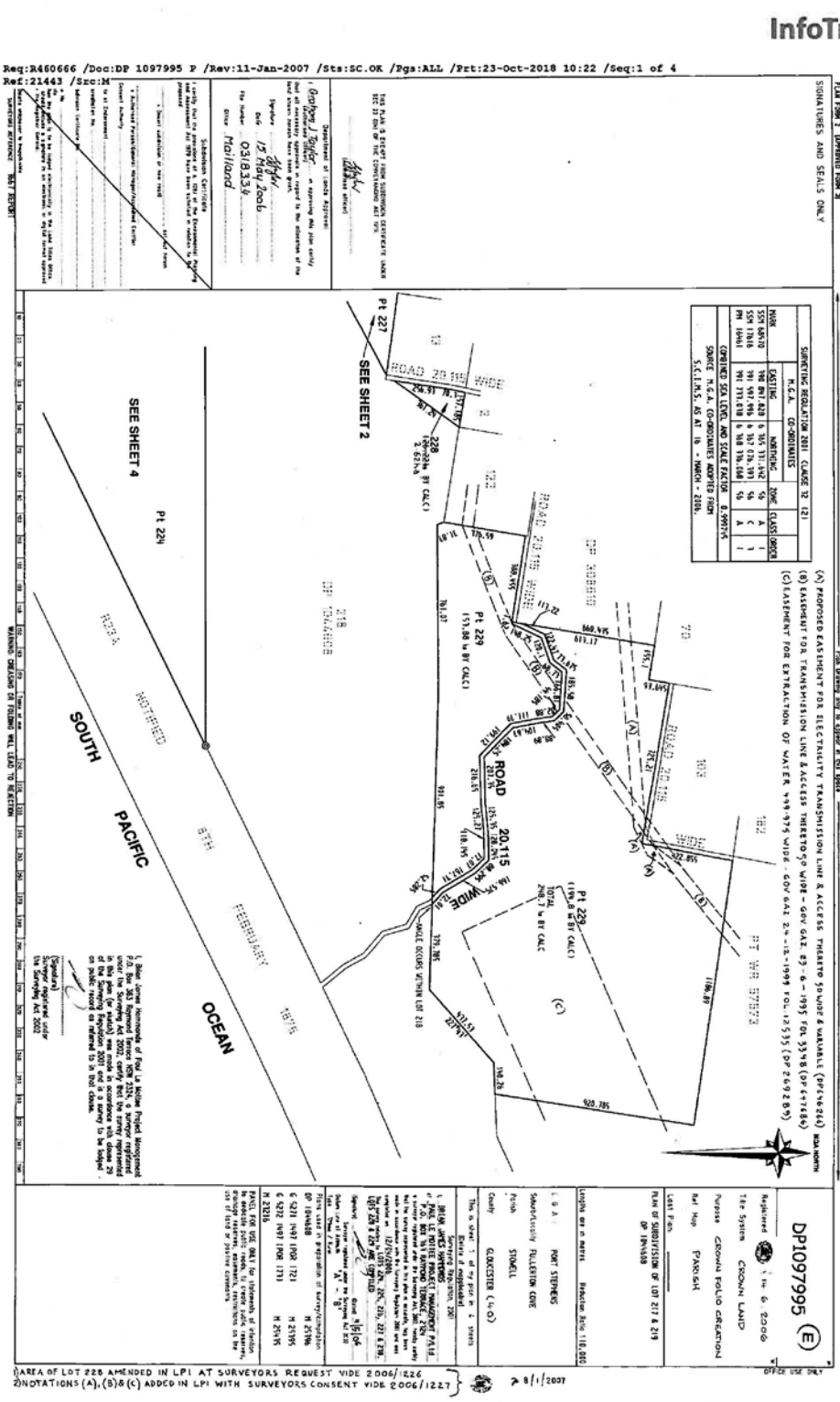
InfoTrack
Req:R460666 /Doc:DP 1097995 P /Rev:11-Jan-2007 /Sts:SC.OK /Pgs:ALL /Prt:23-Oct-2018 10:22 /Seq:1 of 4
Ref:21443 /Src:M
PLAN FORM 2 APPROVED FORM 36
SIGNATURES AND SEALS ONLY
SURVEYING REGULATION 2001 CLAUSE 32 (2)
M.G.A. CO-ORDINATES
EASTING
NORTHING
ZONE
CLASS
ORDER
COMBINED SEA LEVEL AND SCALE FACTOR 0.9997965
SOURCE M.G.A. CO-ORDINATES ADOPTED FROM S.C.I.M.S. AS AT 16 - MARCH - 2006.
(A) PROPOSED EASEMENT FOR ELECTRICITY TRANSMISSION LINE & ACCESS THERETO 50 WIDE & VARIABLE (DP1096264)
(B) EASEMENT FOR TRANSMISSION LINE & ACCESS THERETO 50 WIDE - GOV GAZ 23-6-1995 FOL 3348 (DP1071686)
(C) EASEMENT FOR EXTRACTION OF WATER VARIES WIDE - GOV GAZ 24-12-1999 FOL 12535 (DP 269289)
Plan Drawing only to appear in this space
PT 227
SEE SHEET 2
PT 228
PT 229
PT 229
ROAD 20.115 WIDE
SEE SHEET 4
PT 224
SOUTH PACIFIC OCEAN
DP1097995 (E)
Registered
Title System CROWN LAND
Purpose CROWN FOLIO CREATION
Ref Map PARISH
Last Plan
PLAN OF SUBDIVISION OF LOT 217 & 219 DP 1096489
Length are in Metres
Locality PORT STEPHENS
Parish STOWELL
County GLOUCESTER
OFFICE USE ONLY
1) AREA OF LOT 228 AMENDED IN LPI AT SURVEYORS REQUEST VIDE 2006/1226
2) NOTATIONS (A), (B) & (C) ADDED IN LPI WITH SURVEYORS CONSENT VIDE 2006/1227
8/1/2007

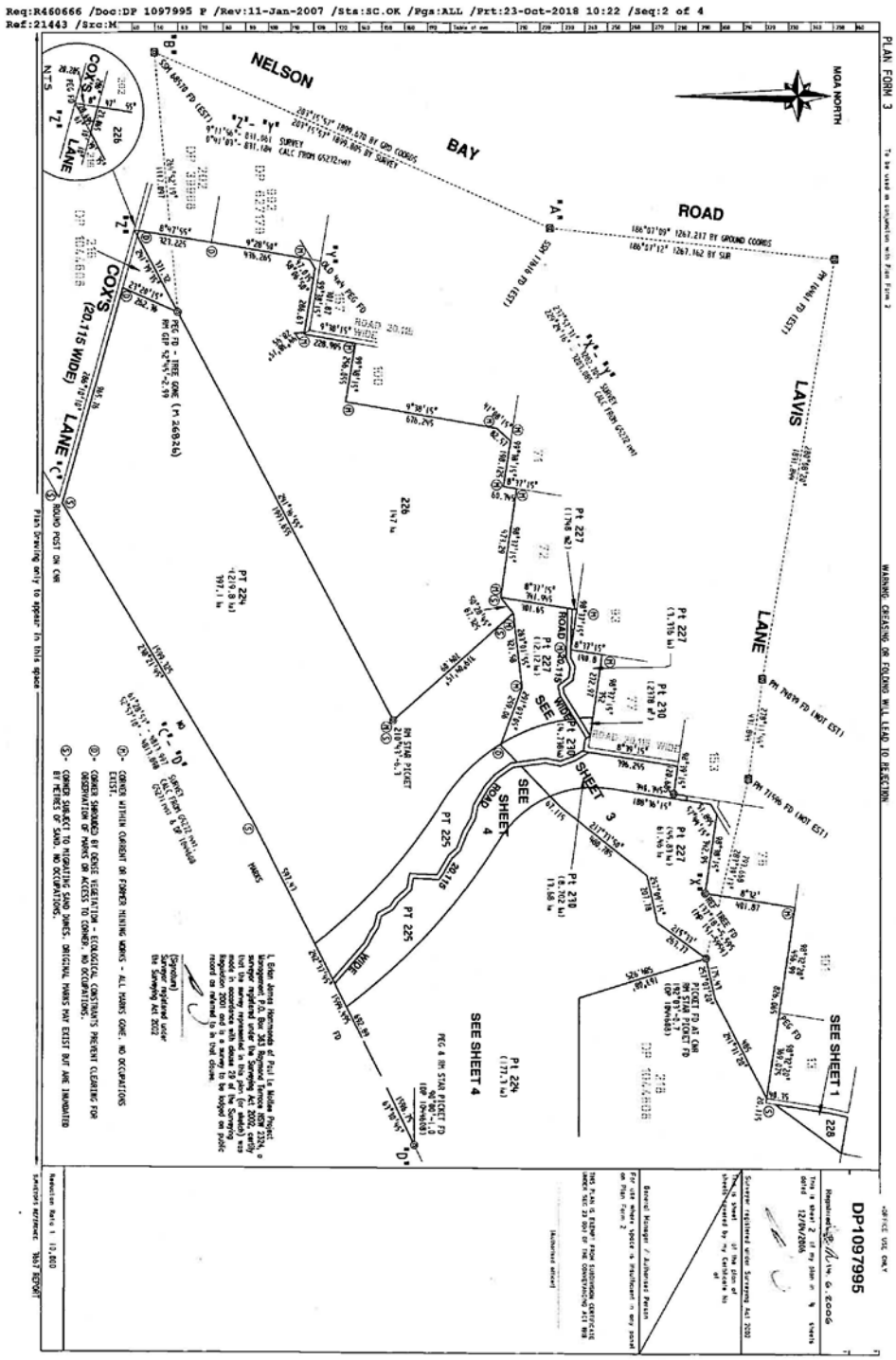
Req:R460666 /Doc:DP 1097995 P /Rev:11-Jan-2007 /Sta:SC.OK /Pgs:ALL /Prt:23-Oct-2018 10:22 /Seq:2 of 4
Ref:21443 /Src:M
PLAN FORM 3
To be used in conjunction with Plan Form 2
WARNING CREASING OR FOLDING WILL LEAD TO REJECTION
MGA NORTH
NELSON
BAY
ROAD
LAVIS
LANE
COX'S
LANE
(20.115 WIDE)
SEE SHEET 1
SEE SHEET 3
SEE SHEET 4
DP1097995
OFFICE USE ONLY

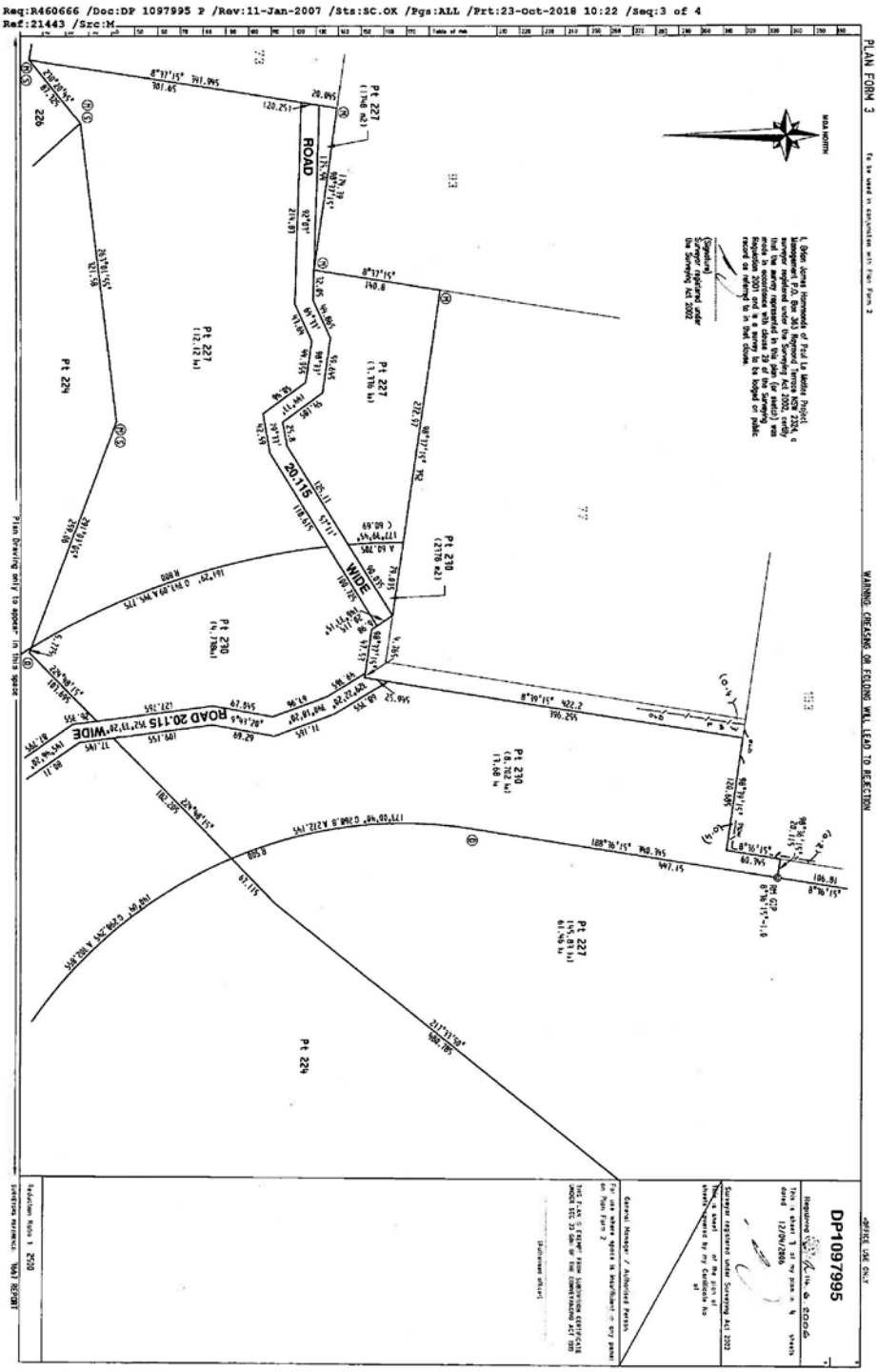
Req:R460666 /Doc:DP 1097995 P /Rev:11-Jan-2007 /Sts:SC.OK /Pgs:ALL /Prt:23-Oct-2018 10:22 /Seq:3 of 4
Ref:21443 /Src:M
PLAN FORM 3
WARNING: CREASING OR FOLDING WILL LEAD TO REJECTION
DP1097995
ROAD
20.115 WIDE
ROAD 20.115 WIDE
Pt 227
Pt 224
Pt 230
Pt 226